

Mississippi River County Park

Summer Map














Mississippi River


Mississippi River County Park is located 7 miles north of Sartell on County Road 1.

Rice Bridge

County Road 1

Sartell

-  You Are Here
-  Boat Launch
-  Picnic Area
-  Drinking Water
-  Parking
-  Water Craft Campsite
-  Picnic Shelter
-  Restrooms
-  Trails
-  Disc golf course
-  Forest
-  Intermittent trees
-  Prairie



Stearns County Auditor/Treasurer's Office
 Division of Land Management
 June 2008

This map is made available on an 'as is' basis, without express or implied warranty of any sort including, specifically, any implied warranties of fitness for a particular purpose, warranties of merchantability or warranties relating to the accuracy or completeness of the database(s)